



RIMS

Road data management

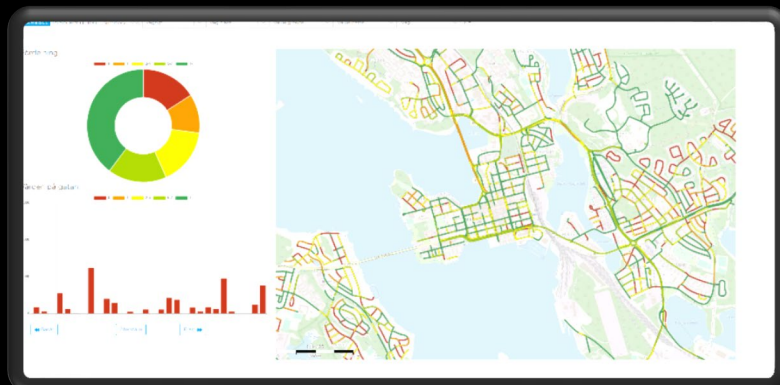


What can I do with RIMS?

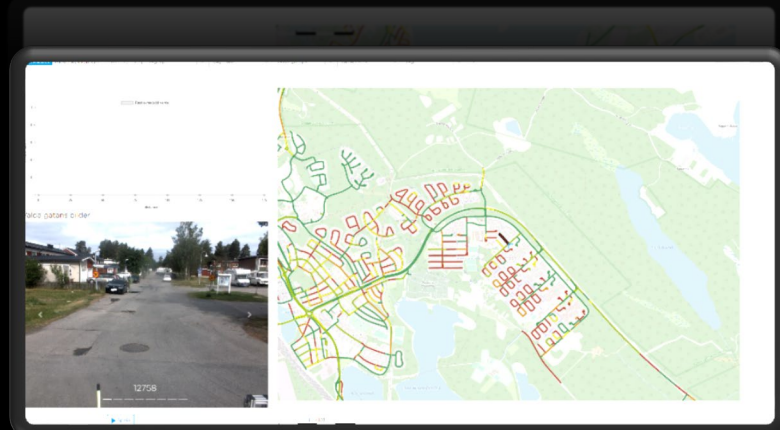
RIMS is a web-based software tool for infrastructure asset data management. As today, data is key – the only way to really optimize assets is to have a place that both visualizes your assets, tell you how they are feeling, and give you suggestions for repairs and follow-up on progress. RIMS let's you do all that, and much more. RIMS is optimized for road-data applications for road owners, contractors and consultants. RIMS connects well with Ramboll RST services and products. Connected with RamApp, the user can get both office and field tools. As we appreciate systems need to communicate, RIMS is fully open to integrate into any type of asset management system, and all data is open to extract by the user. RIMS have many different applications, but one core.

We belong to the road.

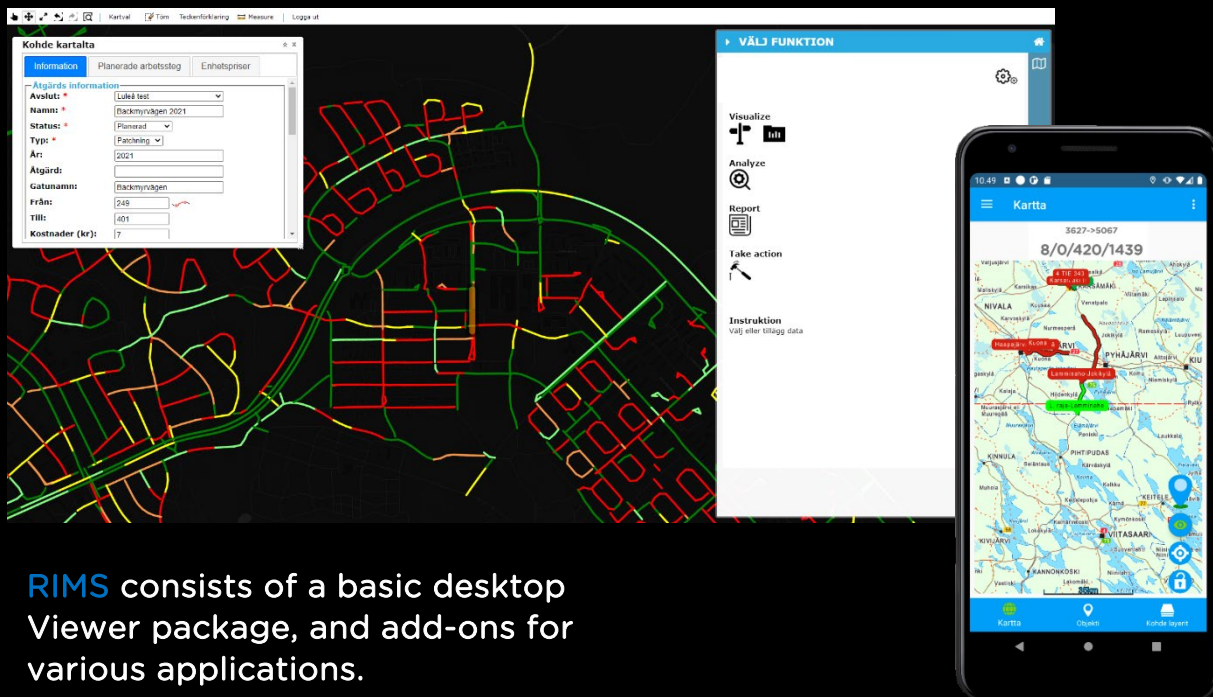
RIMS quickly demonstrates the general status of the network road data. No installations are needed, the program opens in your browser.



RIMS doesn't need a manual. The software is tailor made based on user and is designed for both engineers and field-workers and can be used by anyone in the organization, via laptop, tablet or mobile phone.



RIMS consists of both a desktop version, and an in-field mobile app both for visualizing and in-field inventory



RIMS consists of a basic desktop Viewer package, and add-ons for various applications.



Contact

christian.stjernquist@ramboll.se

Bright ideas. Sustainable change